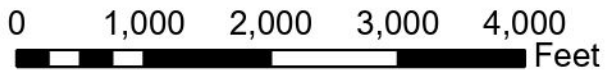
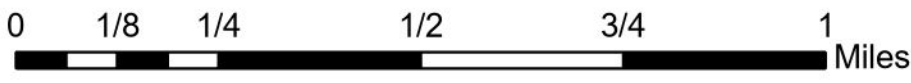
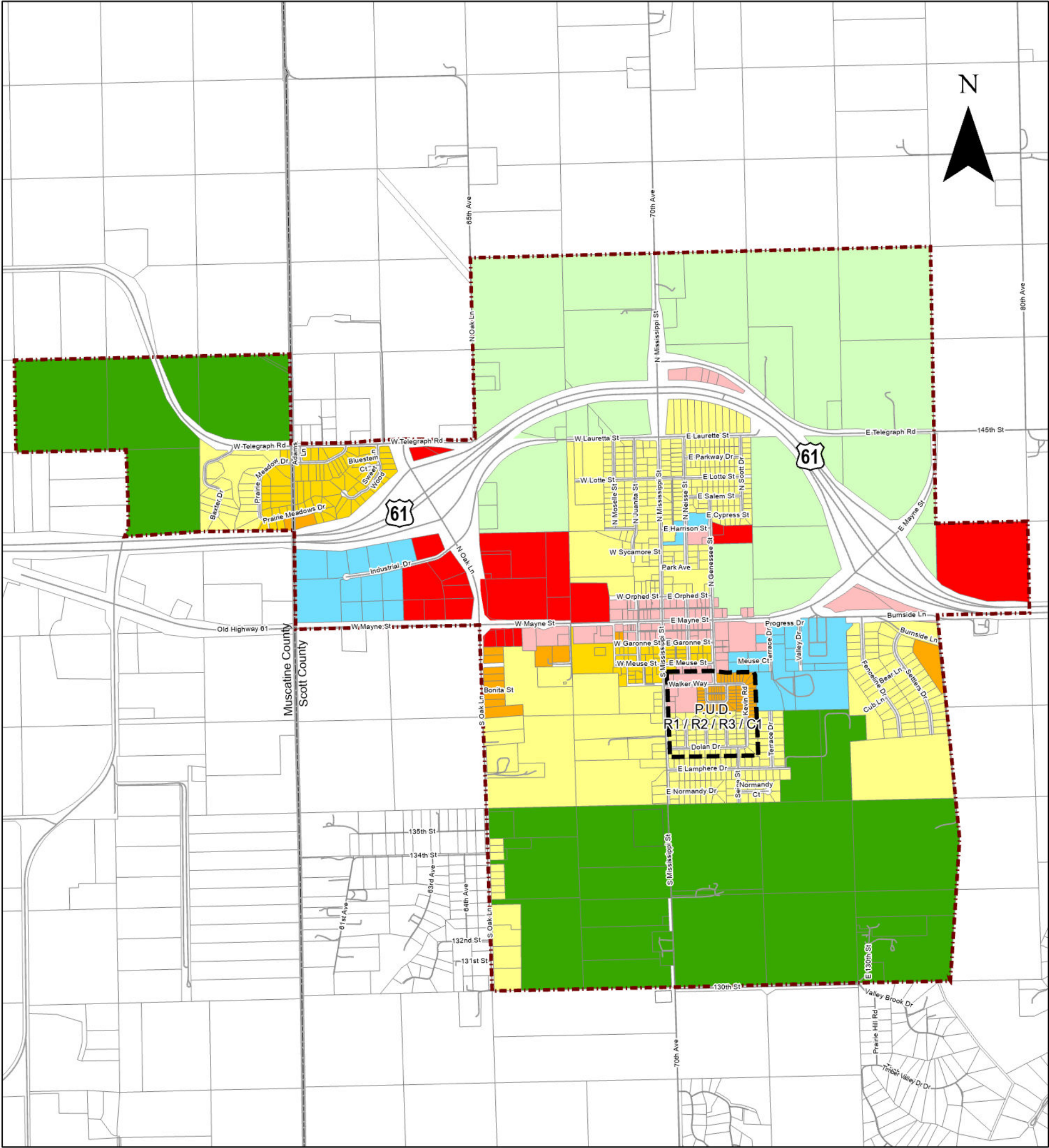


# City of BLUE GRASS, IOWA

## 2024 Zoning Map



Zoning		Other Features
<span style="display: inline-block; width: 20px; height: 10px; background-color: #d9ead3;"></span> A-1	<span style="display: inline-block; width: 20px; height: 10px; background-color: #fff2cc;"></span> R-1	<span style="border: 1px dashed red; display: inline-block; width: 20px; height: 10px;"></span> City Limits
<span style="display: inline-block; width: 20px; height: 10px; background-color: #5499c7;"></span> A-2	<span style="display: inline-block; width: 20px; height: 10px; background-color: #fff2cc;"></span> R-2	<span style="border: 1px solid black; display: inline-block; width: 20px; height: 10px;"></span> Parcels
<span style="display: inline-block; width: 20px; height: 10px; background-color: #f4cccc;"></span> C-1	<span style="display: inline-block; width: 20px; height: 10px; background-color: #f4b084;"></span> R-3	<span style="border-bottom: 1px solid black; display: inline-block; width: 20px;"></span> Roads
<span style="display: inline-block; width: 20px; height: 10px; background-color: #e74c3c;"></span> C-3	<span style="display: inline-block; width: 20px; height: 10px; background-color: #8e6c4e;"></span> R-4	
<span style="display: inline-block; width: 20px; height: 10px; background-color: #3498db;"></span> I-1	<span style="border: 2px dashed black; display: inline-block; width: 20px; height: 10px;"></span> Planned Unit Development (PUD)	
<span style="display: inline-block; width: 20px; height: 10px; background-color: #2980b9;"></span> I-2		



Disclaimer: This map is for reference only. Data provided are derived from multiple sources with varying levels of accuracy. Bi-State Regional Commission disclaims all responsibility for the accuracy or completeness of the data shown hereon.

Sources:  
 Zoning, Corporate Limits: City of Blue Grass, Iowa and Bi-State Regional Commission.  
 Parcels: Scott County GIS (April 2021); Muscatine County GIS (August 2019).